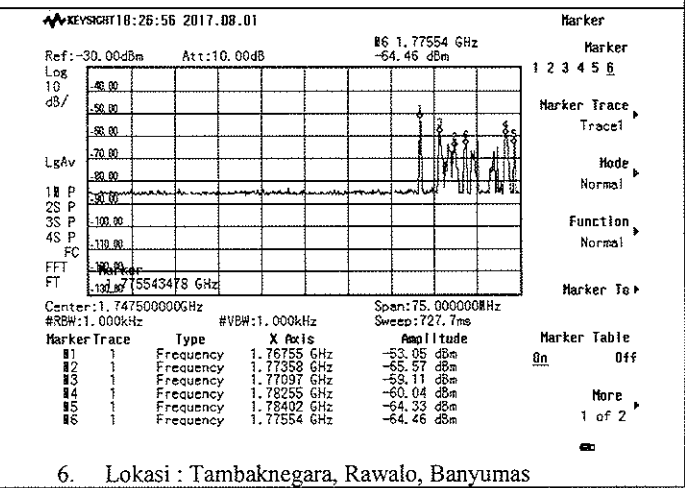
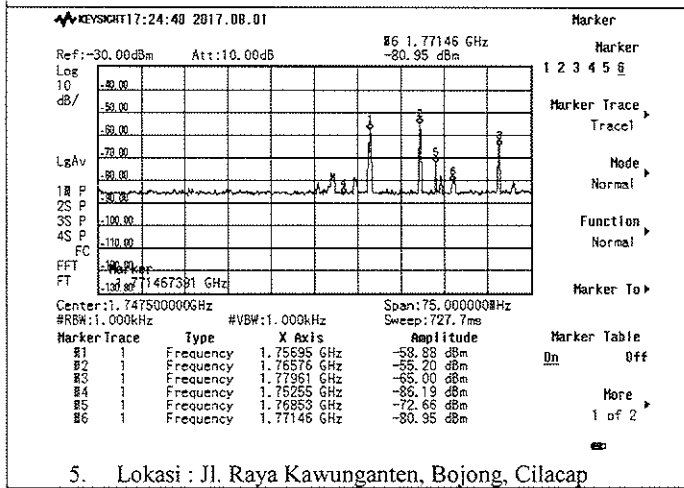
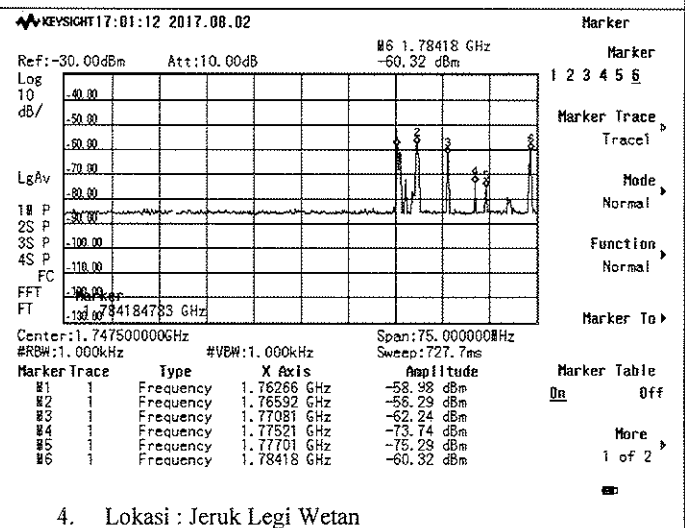
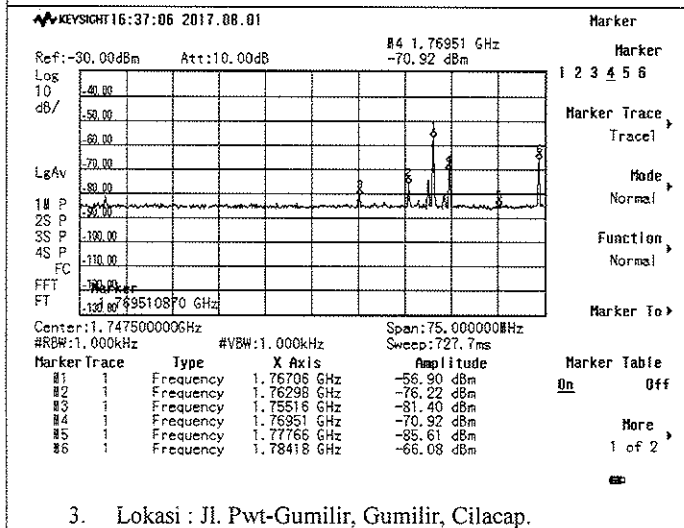
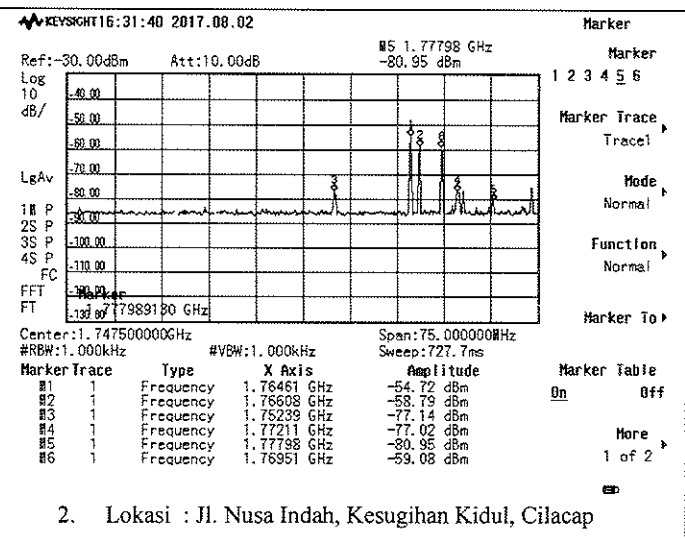
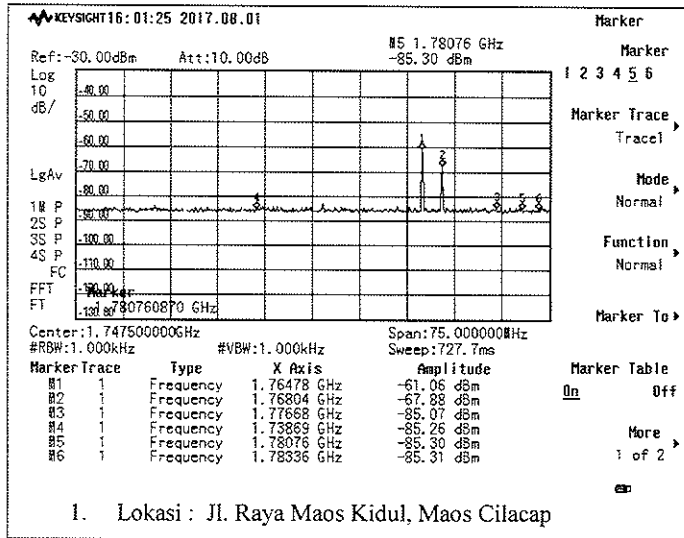
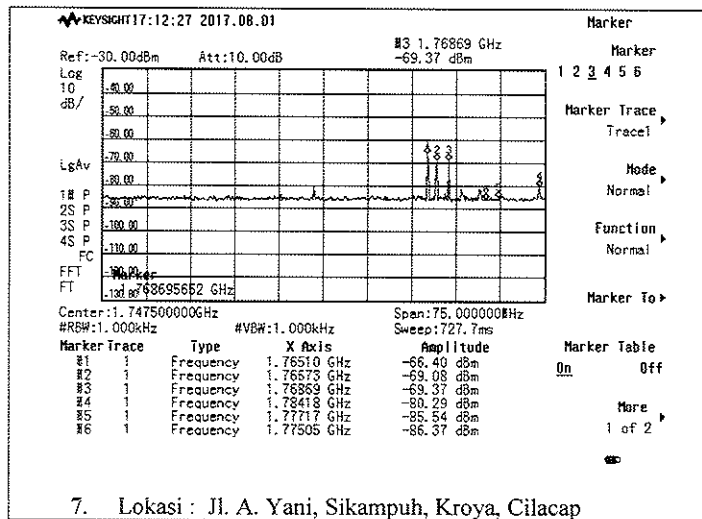


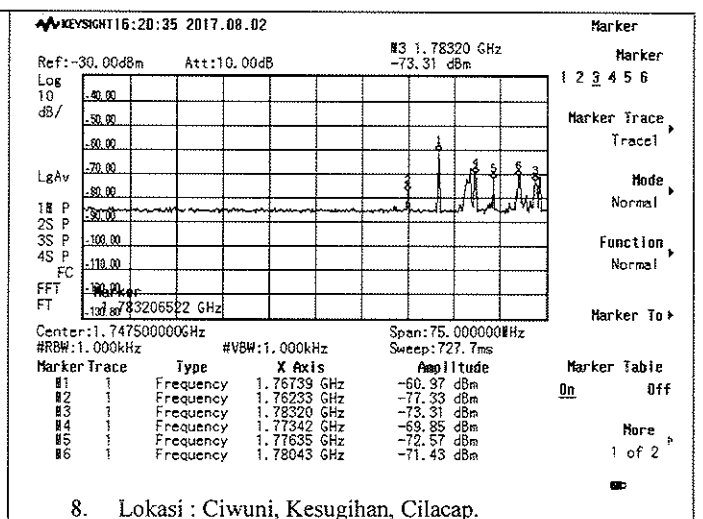
## **LAMPIRAN**

**CAPTURE HASIL PENGUKURAN  
FREKUENSI RADIO SELULER GSM 1800 MHZ  
DI KAB. CILACAP DAN BANYUMAS**

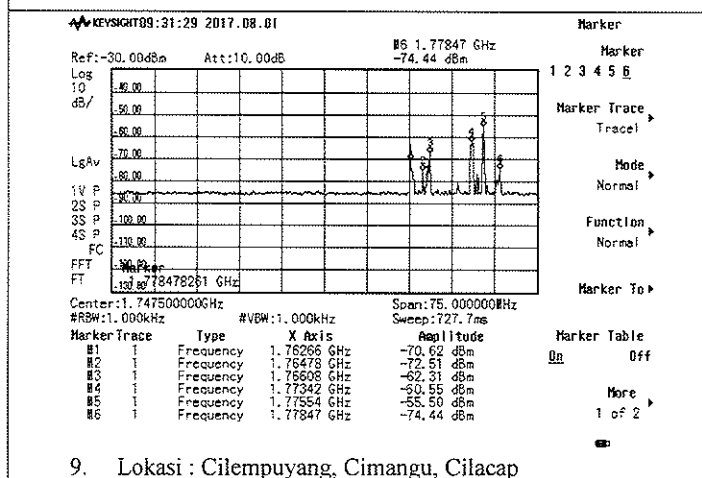




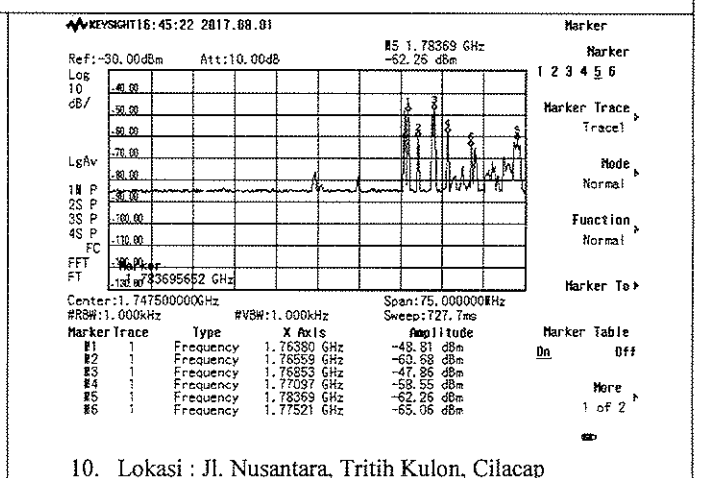
7. Lokasi : Jl. A. Yani, Sikampung, Kroya, Cilacap



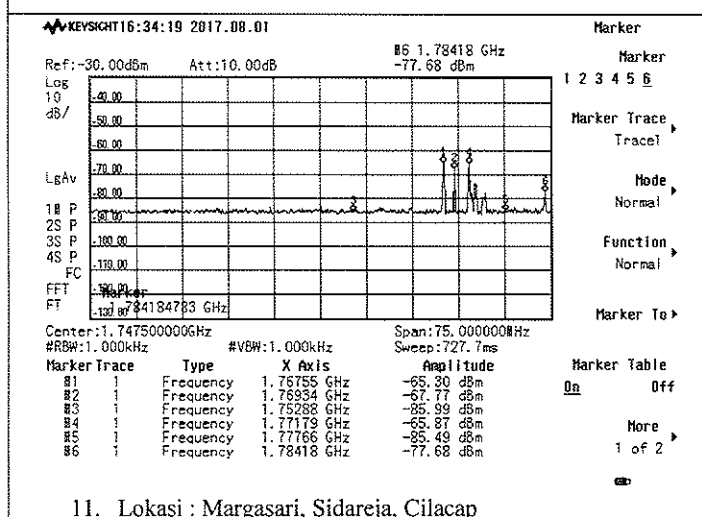
8. Lokasi : Ciwuni, Kesugihan, Cilacap



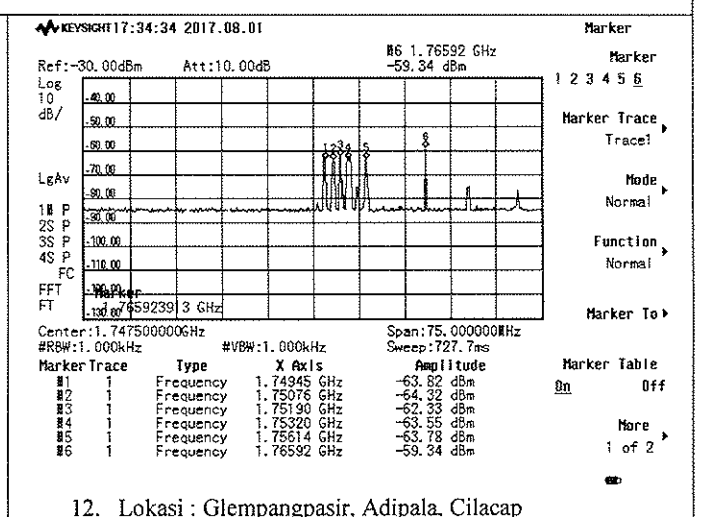
9. Lokasi : Cilempuyang, Cimangu, Cilacap



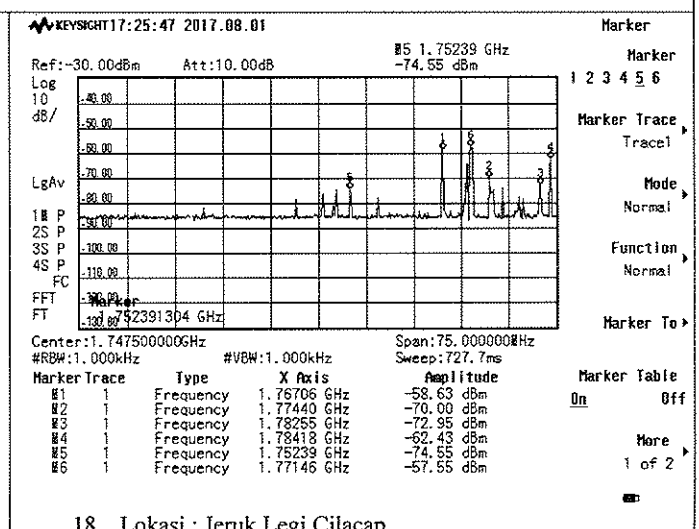
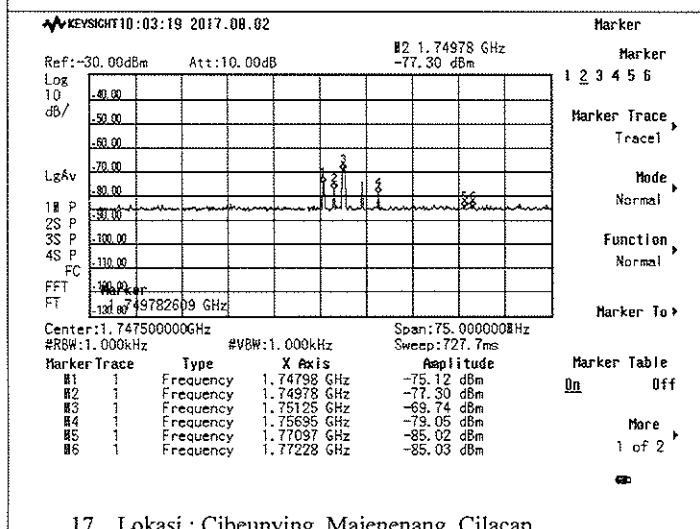
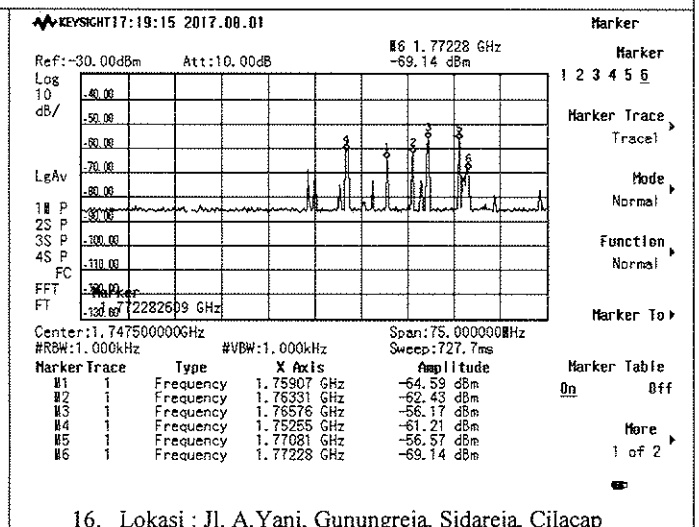
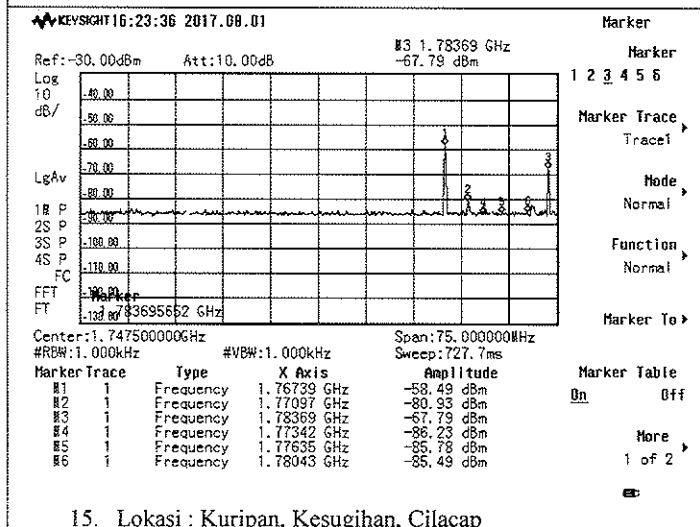
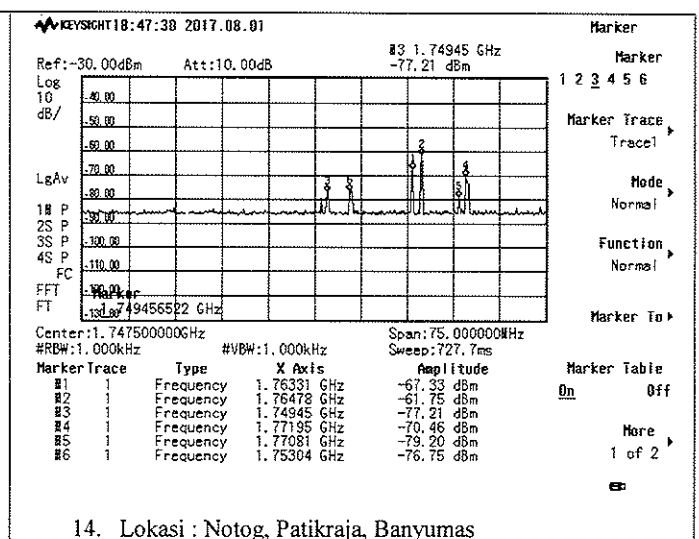
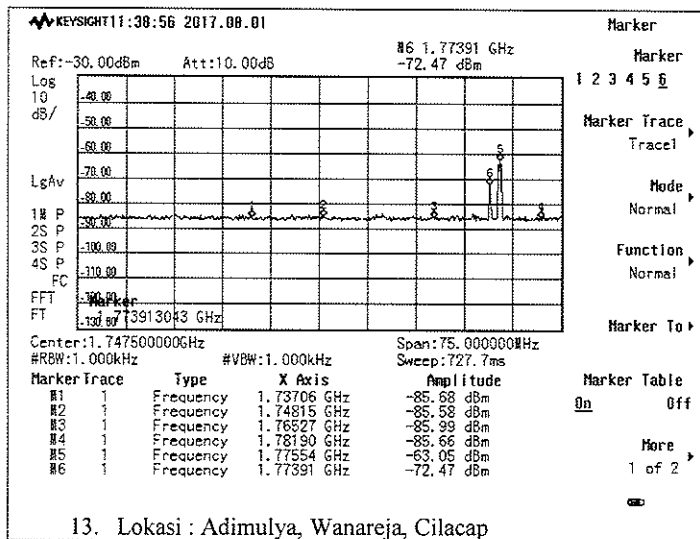
10. Lokasi : Jl. Nusantara, Tritih Kulon, Cilacap

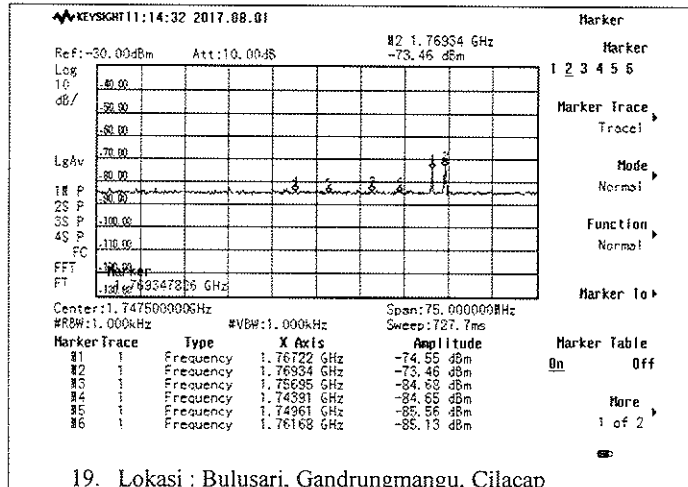


11. Lokasi : Margasari, Sidareja, Cilacap

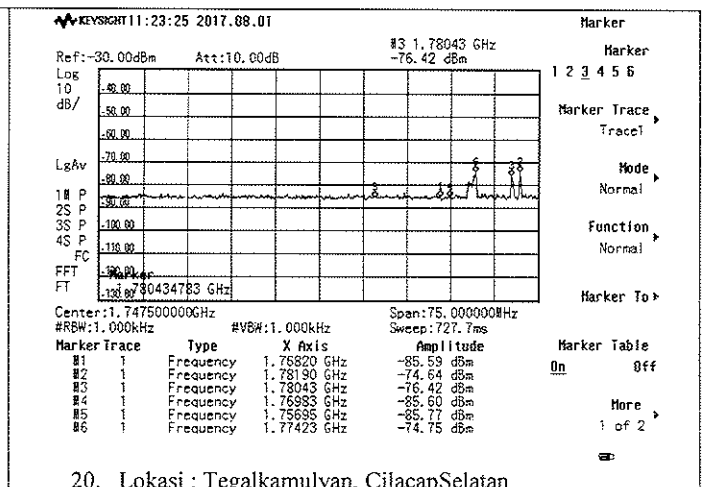


12. Lokasi : Glumpangpasir, Adipala, Cilacap

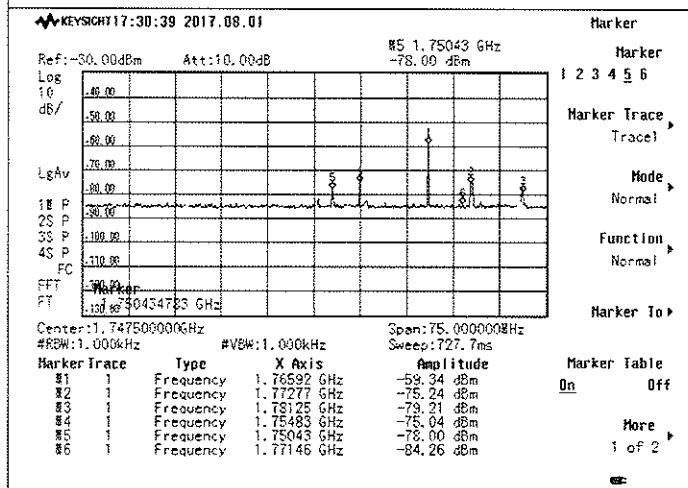




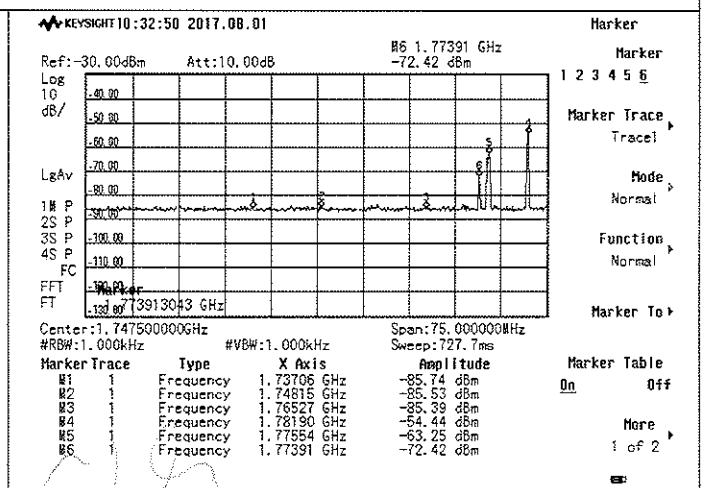
19. Lokasi : Bulusari, Gandrungmangu, Cilacap



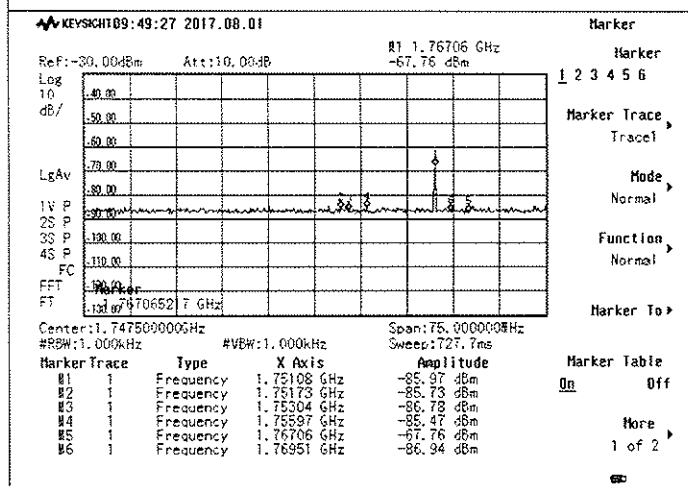
20. Lokasi : Tegalkamulyan, Cilacap Selatan



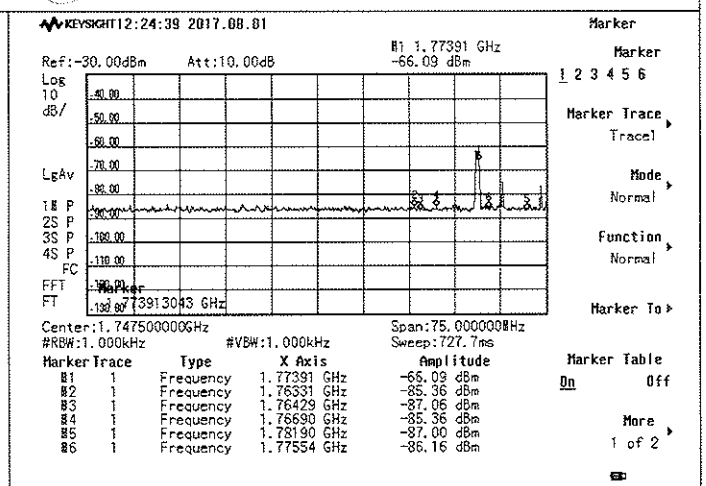
21. Lokasi : Rejodadi, Cimangu Cilacap



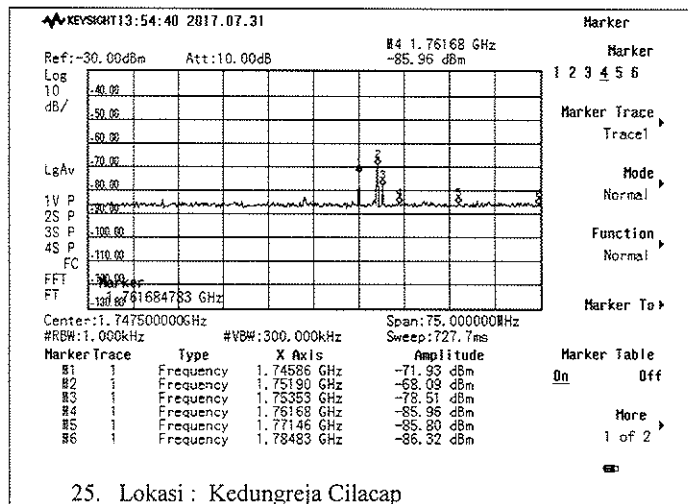
22. Lokasi : Dansri Lor, Nusawangu Cilacap



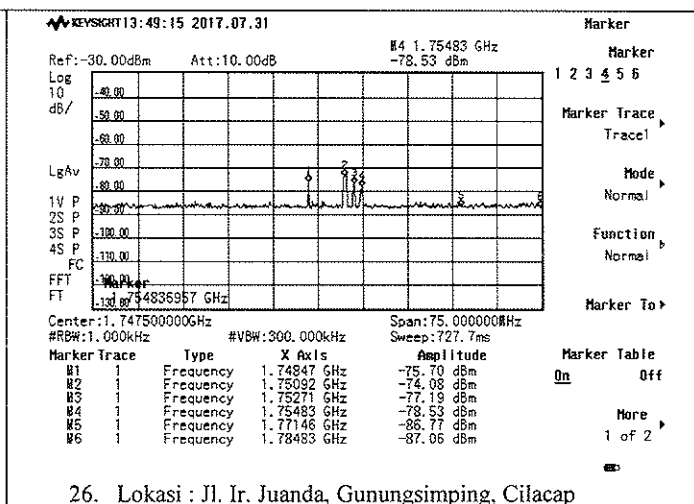
23. Lokasi : Jambusari, Jeruk Legi, Cilacap



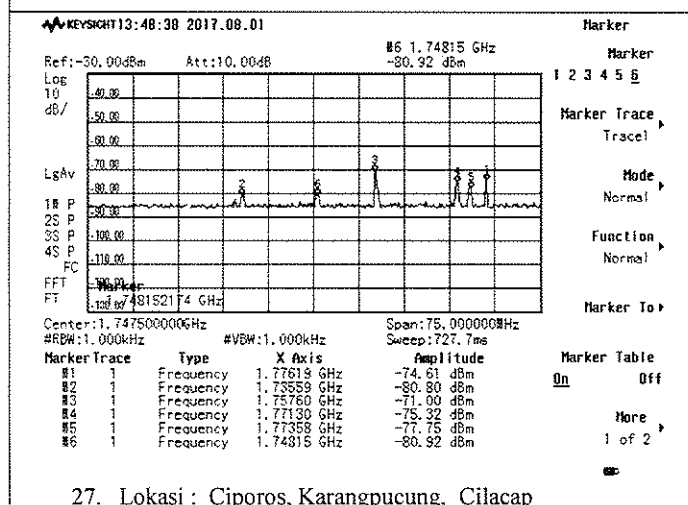
24. Lokasi : Rawajaya, Bantarsari Cilacap



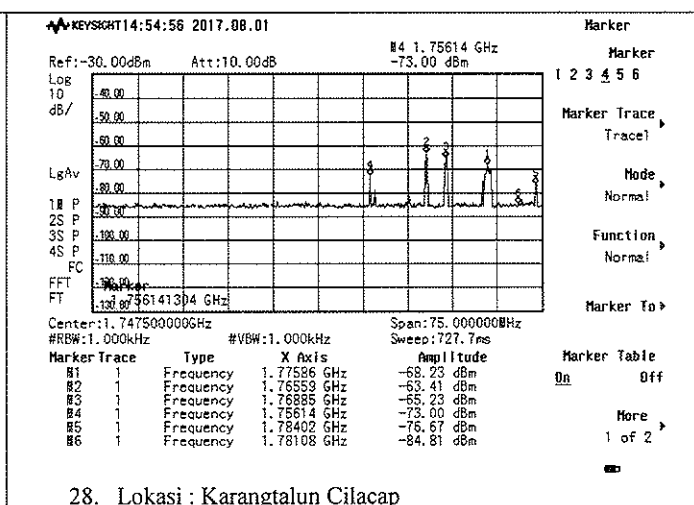
25. Lokasi : Kedungreja Cilacap



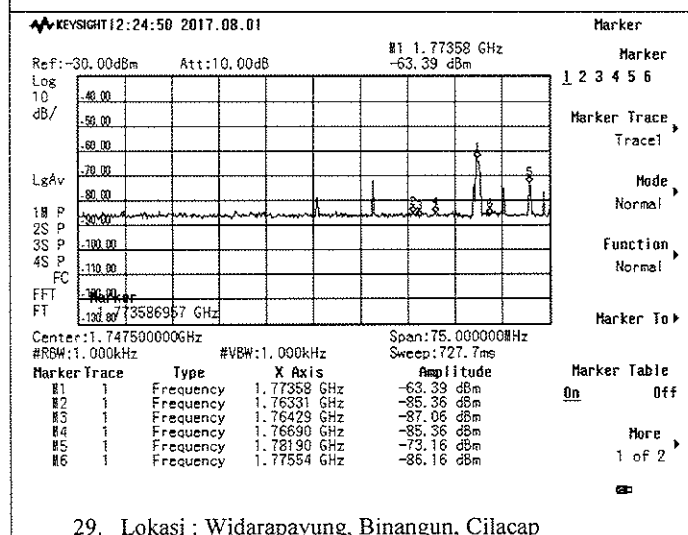
26. Lokasi : Jl. Ir. Juanda, Gunungsimping, Cilacap



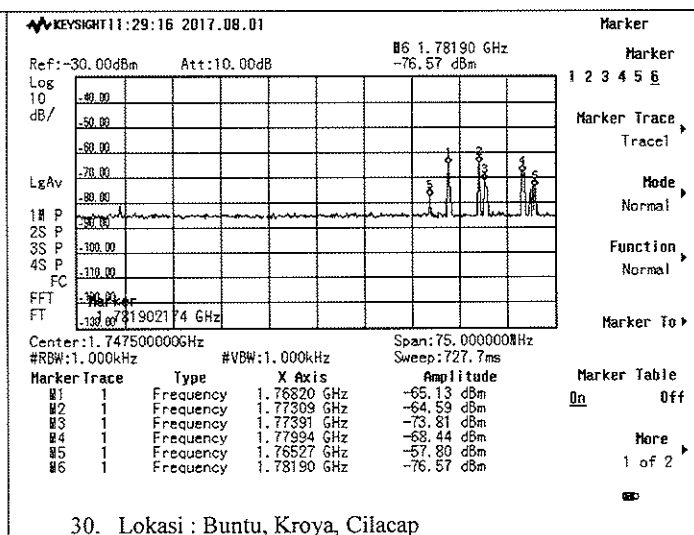
27. Lokasi : Ciporos, Karangpucung, Cilacap



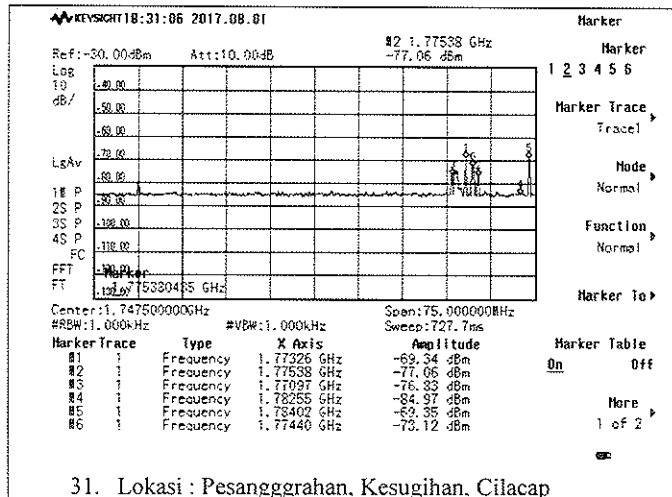
28. Lokasi : Karangtalun Cilacap



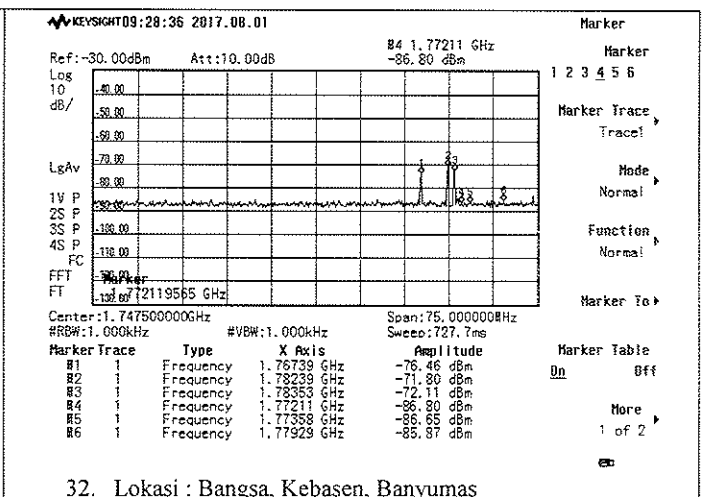
29. Lokasi : Widarapayung, Binangun, Cilacap



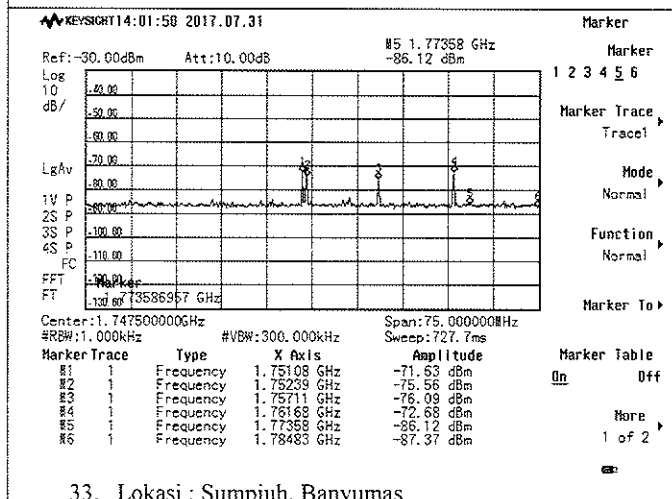
30. Lokasi : Buntu, Kroya, Cilacap



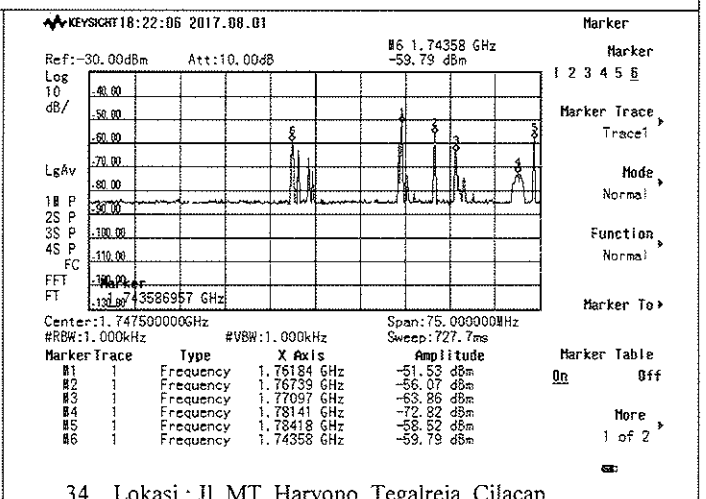
31. Lokasi : Pesanggrahan, Kesugihan, Cilacap



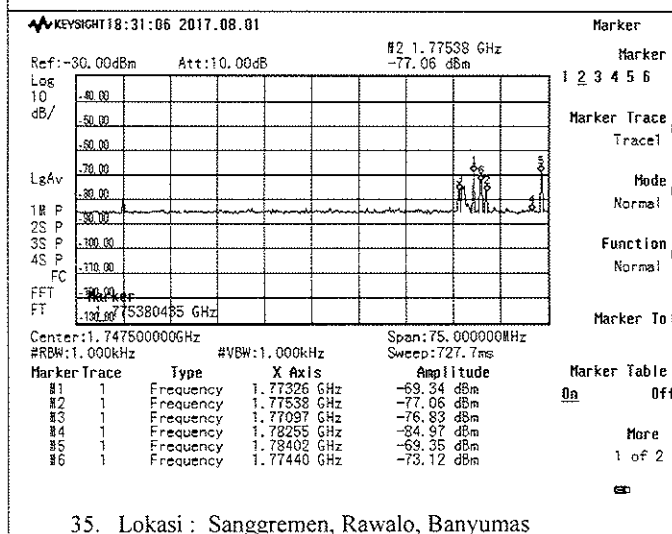
32. Lokasi : Bangsa, Kebasen, Banyumas



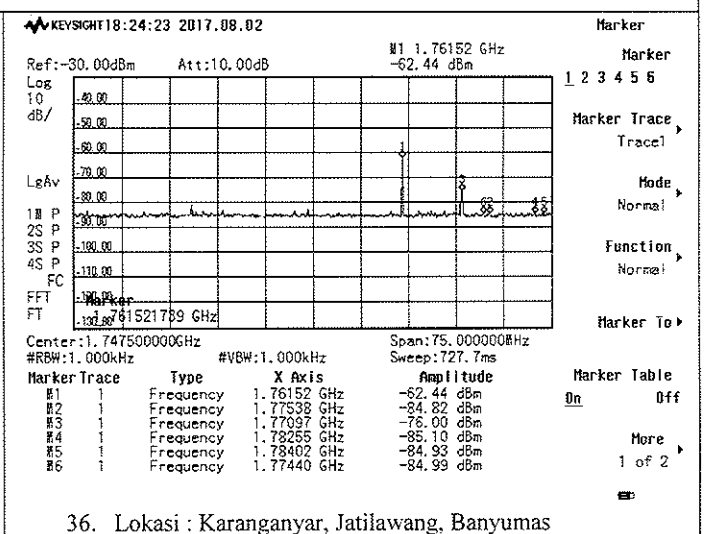
33. Lokasi : Sumpuh, Banyumas



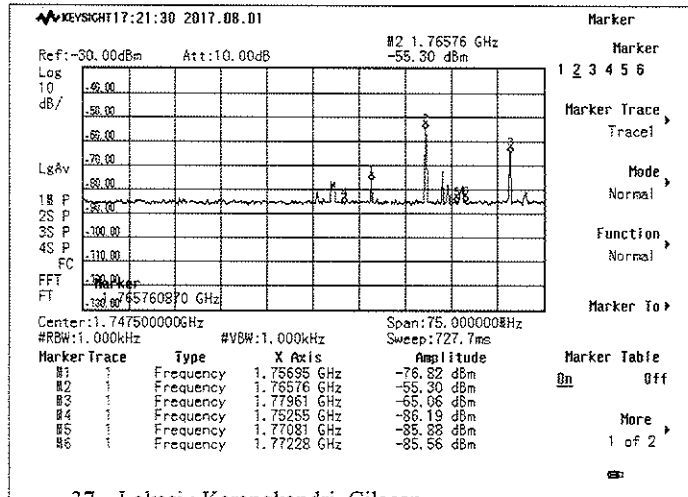
34. Lokasi : Jl. MT. Haryono, Tegalreja, Cilacap



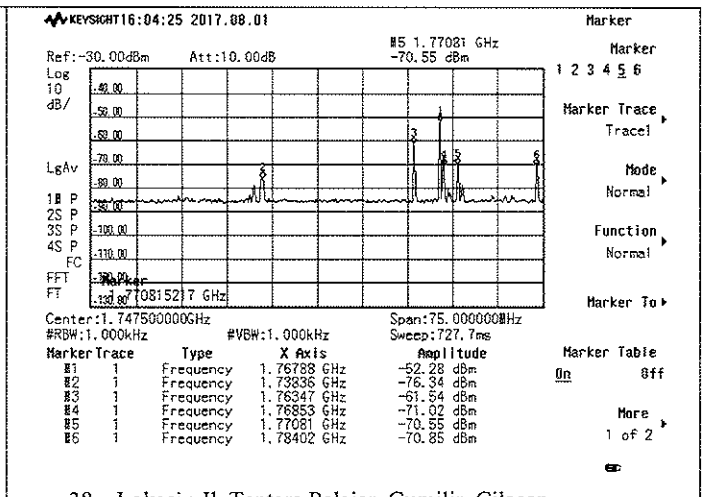
35. Lokasi : Sanggremen, Rawalo, Banyumas



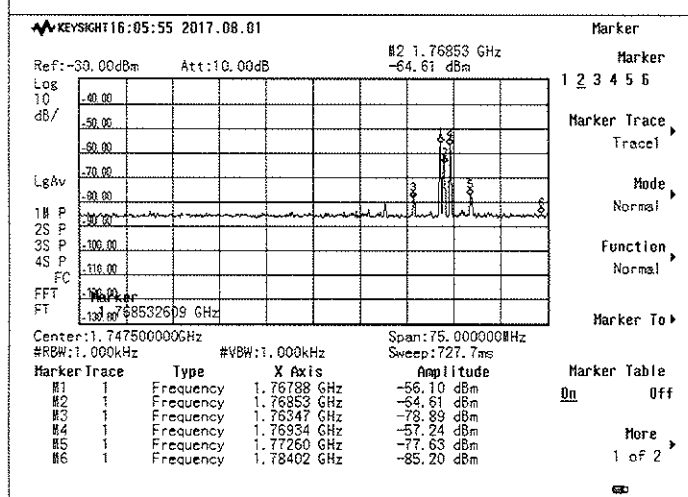
36. Lokasi : Karanganyar, Jatilawang, Banyumas



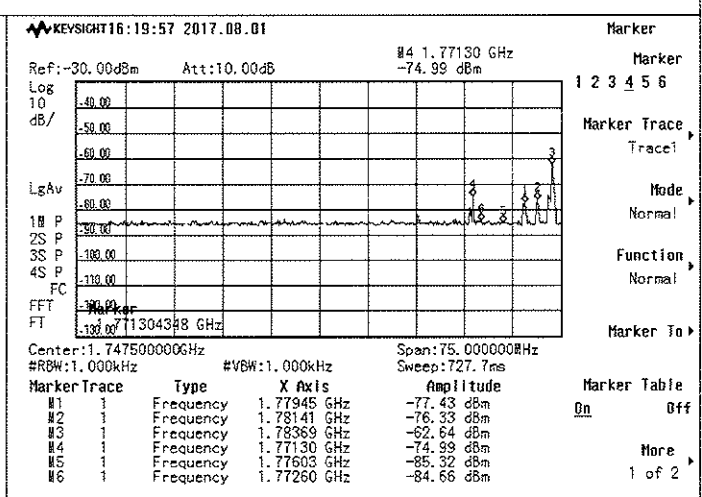
37. Lokasi : Karangandri, Cilacap



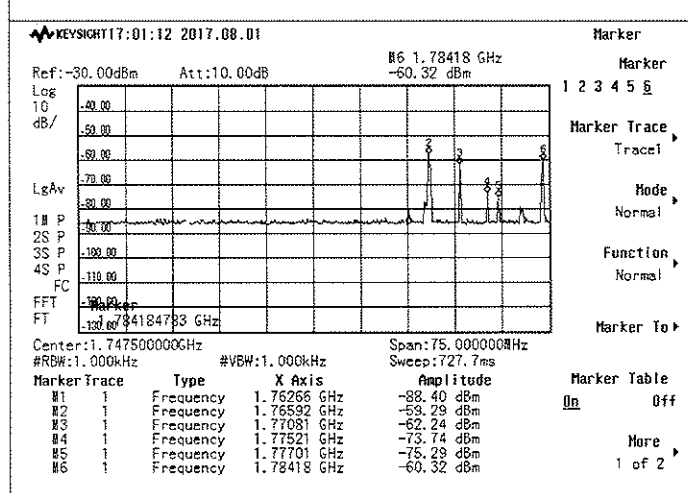
38. Lokasi : Jl. Tentara Pelajar, Gumilir, Cilacap



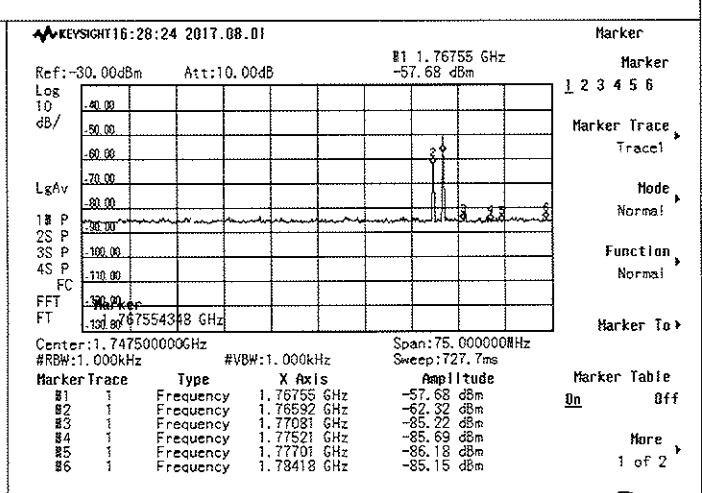
39. Lokasi : Jl. Budi Utomo, Sidakaya, Cilacap



40. Lokasi : Planjen, Kesugihan Cilacap

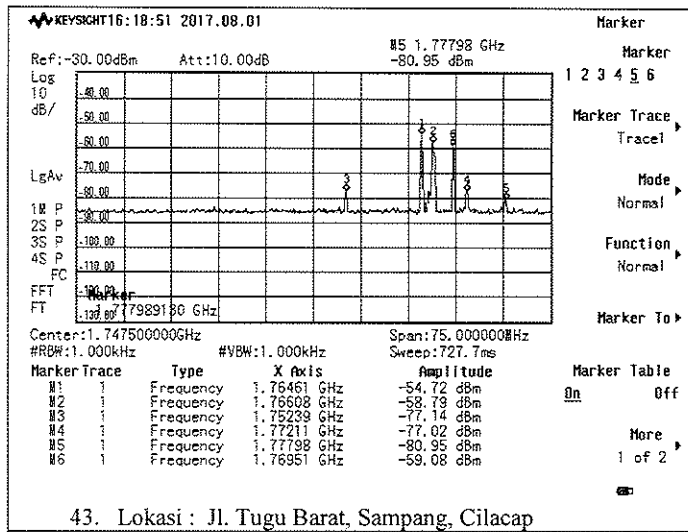


41. Lokasi : Jl. Martadinata, Tambakreja, Cilacap

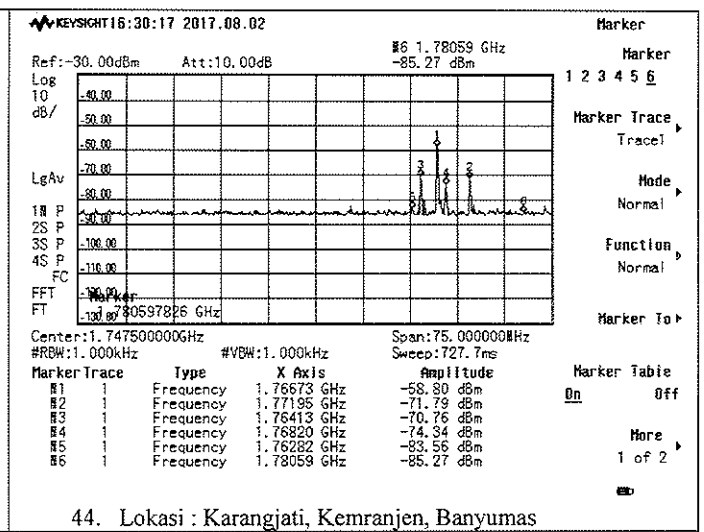


42. Lokasi : Adireja, Adipala, Cilacap

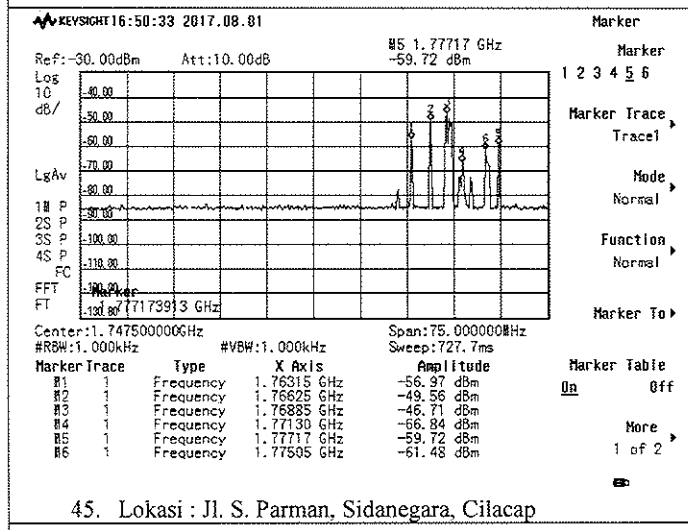




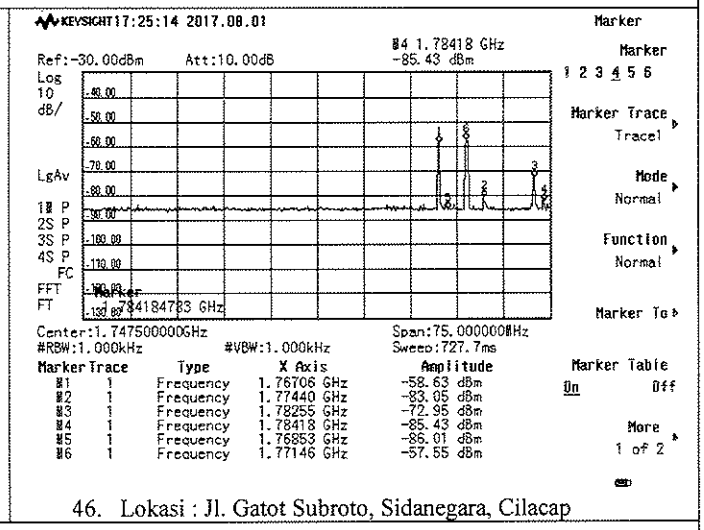
43. Lokasi : Jl. Tugu Barat, Sampang, Cilacap



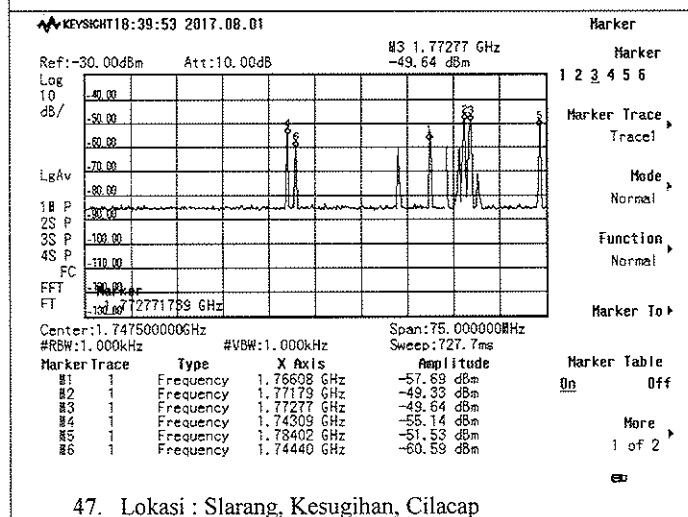
44. Lokasi : Karangjati, Kemranjen, Banyumas



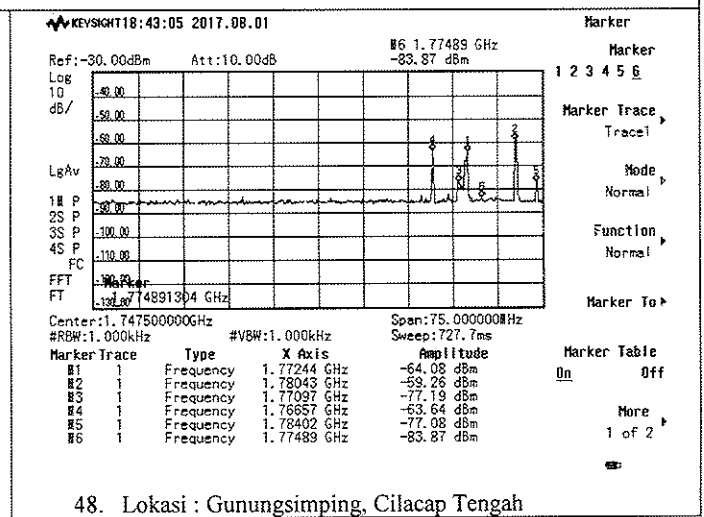
45. Lokasi : Jl. S. Parman, Sidanegara, Cilacap



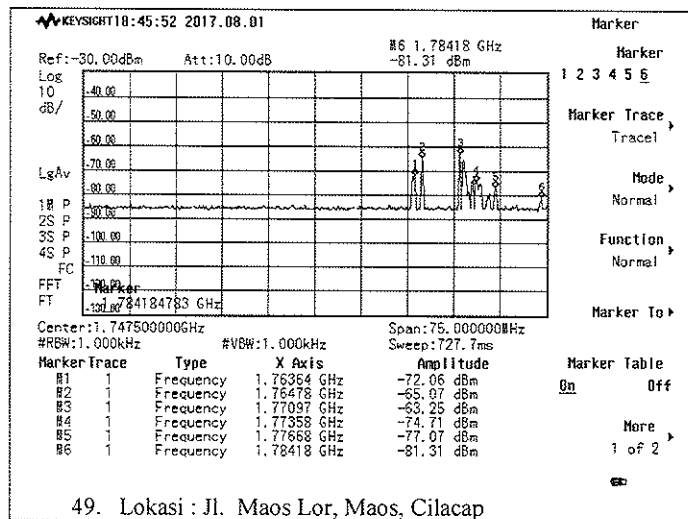
46. Lokasi : Jl. Gatot Subroto, Sidanegara, Cilacap



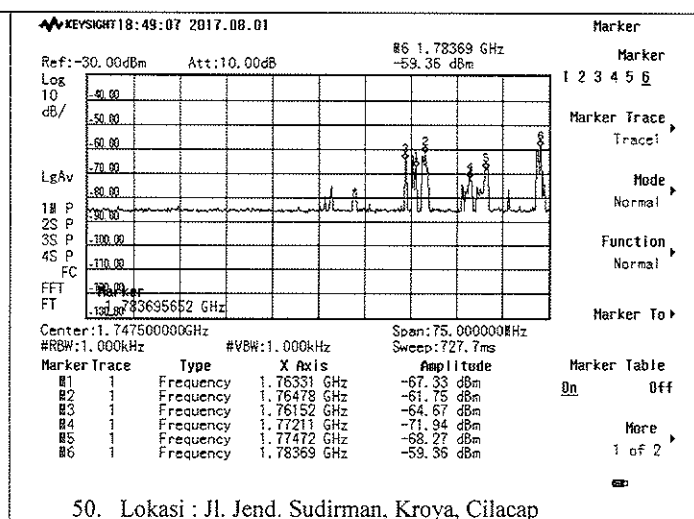
47. Lokasi : Slarang, Kesugihan, Cilacap



48. Lokasi : Gunungsimping, Cilacap Tengah



49. Lokasi : Jl. Maos Lor, Maos, Cilacap



50. Lokasi : Jl. Jend. Sudirman, Kroya, Cilacap

**DATA  
BIDANG  
PENEMPATAN TENAGA KERJA  
DAN TRANSMIGRASI**

K. Penempatan TKI Dari Jawa Tengah Per Kab.Kota Tahun 2017 \*)

NO.	KAB.KOTA	LAKI-LAKI		PEREMPUAN		JUMLAH		
		INFORMAL	FORMAL	INFORMAL	FORMAL	INFORMAL	FORMAL	TOTAL
1	Kab. Banjarnegara	0	63	374	46	374	109	483
2	Kab. Banyumas	4	281	1.279	234	1.283	515	1.798
3	Kab. Batang	0	177	486	70	486	247	733
4	Kab. Blora	0	29	42	11	42	40	82
5	Kab. Boyolali	1	56	60	54	61	110	171
6	Kab. Brebes	1	700	1.324	296	1.325	996	2.321
7	Kab. Cilacap	2	1.379	1.117	256	1.119	1.635	2.754
8	Kab. Demak	1	162	159	26	160	188	348
9	Kab. Grobogan	1	379	806	73	807	452	1.259
10	Kab. Jepara	0	62	129	9	129	71	200
11	Kab. Karanganyar	0	66	134	77	134	143	277
12	Kab. Kebumen	1	210	463	455	464	665	1.129
13	Kab. Kendal	3	328	540	103	543	431	974
14	Kab. Klaten	1	76	69	237	70	313	383
15	Kab. Kudus	0	67	376	12	376	79	455
16	Kab. Magelang	1	76	118	290	119	366	485
17	Kota Magelang	0	7	3	13	3	20	23
18	Kab. Pati	2	649	704	51	706	700	1.406
19	Kab. Pekalongan	0	35	165	42	165	77	242
20	Kota Pekalongan	0	12	20	25	20	37	57
21	Kab. Pemalang	0	250	66	31	66	281	347
22	Kab. Purbalingga	0	43	114	17	114	60	174
23	Kab. Purworejo	0	84	197	329	197	413	610
24	Kab. Rembang	0	38	29	7	29	45	74
25	Kab. Salatiga	0	4	16	5	16	9	25
26	Kab. Semarang	0	65	363	42	363	107	470
27	Kota Semarang	1	6	63	20	64	26	90
28	Kab. Sragen	0	310	442	215	442	525	967
29	Kab. Sukoharjo	0	37	28	46	28	83	111
30	Kota Surakarta	0	17	17	21	17	38	55
31	Kab. Tegal	0	230	133	241	133	471	604
32	Kota Tegal	0	50	3	32	3	82	85
33	Kab. Temanggung	0	47	154	109	154	156	310
34	Kab. Wonogiri	0	13	32	99	32	112	144
35	Wonosobo	0	114	889	43	889	157	1.046
	JUMLAH	19	6.122	10.914	3.637	10.933	9.759	20.692

\*) Bulan Juni 2017

L. Penempatan TKI Dari Jawa Tengah Per Kab./Kota Tahun 2016

NO.	KAB.KOTA	LAKI-LAKI		PEREMPUAN		JUNTAH		TOTAL
		INFORMAL	FORMAL	INFORMAL	FORMAL	INFORMAL	FORMAL	
1	Kab. Banjarnegara	1	181	652	96	653	277	930
2	Kab. Banyumas	6	820	2.220	476	2.226	1.296	3.522
3	Kab. Batang	5	312	963	186	968	498	1.466
4	Kab. Blora	3	99	97	27	100	126	226
5	Kab. Boyolali	1	139	94	151	95	290	385
6	Kab. Brebes	15	991	2.786	518	2.801	1.509	4.310
7	Kab. Cilacap	30	3.165	5.726	653	5.756	3.818	9.574
8	Kab. Demak	1	404	242	63	243	467	710
9	Kab. Grobogan	5	964	1.444	169	1.449	1.133	2.582
10	Kab. Jepara	5	247	369	36	374	283	657
11	Kab. Karanganyar	0	285	187	253	187	538	725
12	Kab. Kebumen	4	508	844	866	848	1.374	2.222
13	Kab. Kendal	12	873	5.201	305	5.213	1.178	6.391
14	Kab. Klaten	2	255	136	426	138	681	819
15	Kab. Kudus	1	126	547	35	548	161	709
16	Kab. Magelang	0	246	264	499	264	745	1.009
17	Kota Magelang	0	8	9	13	9	21	30
18	Kab. Pati	6	1.458	1.789	134	1.795	1.592	3.387
19	Kab. Pekalongan	7	94	281	117	288	211	499
20	Kota Pekalongan	1	28	71	58	72	86	158
21	Kab. Pemalang	1	220	107	39	108	259	367
22	Kab. Purballingga	1	77	177	28	178	105	283
23	Kab. Purworejo	0	224	336	523	336	747	1.083
24	Kab. Rembang	0	99	40	8	40	107	147
25	Kab. Salatiga	0	9	36	8	36	17	53
26	Kab. Semarang	5	148	672	76	677	724	901
27	Kota Semarang	0	44	149	38	149	82	231
28	Kab. Sragen	0	764	679	413	679	1.177	1.856
29	Kab. Sukoharjo	1	101	56	159	57	260	317
30	Kota Surakarta	0	53	41	46	41	99	140
31	Kab. Tegal	5	319	242	506	247	825	1.072
32	Kota Tegal	0	29	13	74	13	103	116
33	Kab. Temanggung	1	144	272	226	273	370	643
34	Kab. Wonogiri	1	37	49	235	50	272	322
35	Wonosobo	1	315	1.217	138	1.218	453	1.671
	JUNTAH	121	13.786	28.008	7.598	28.129	21.384	49.513

# IDENTIFIKASI PENGGUNAAN SIMBOX BERBASIS SPEKTRUM ANALYZER MENGGUNAKAN K-NEAREST NEIGHBOR

## ORIGINALITY REPORT

<b>24%</b>	<b>23%</b>	<b>1%</b>	<b>5%</b>
SIMILARITY INDEX	INTERNET SOURCES	PUBLICATIONS	STUDENT PAPERS

## PRIMARY SOURCES

<b>1</b>	<b>repository.usu.ac.id</b> Internet Source	<b>9%</b>
<b>2</b>	<b>www.manajementelekomunikasi.org</b> Internet Source	<b>2%</b>
<b>3</b>	<b>Submitted to Universitas Brawijaya</b> Student Paper	<b>1%</b>
<b>4</b>	<b>fauzanagam10.wordpress.com</b> Internet Source	<b>1%</b>
<b>5</b>	<b>torreno.wordpress.com</b> Internet Source	<b>1%</b>
<b>6</b>	<b>documents.mx</b> Internet Source	<b>1%</b>
<b>7</b>	<b>wongbawen.blogspot.com</b> Internet Source	<b>1%</b>
<b>8</b>	<b>"2 Final Report on the Safety Assessment of PEG-2, 6, 8,-12, 20, 32, 40, 50, 100, and 150</b>	<b>1%</b>

Ketua Program Studi Magister Teknik Elektro



Arief Marwanto, ST., M.Eng., Ph.D